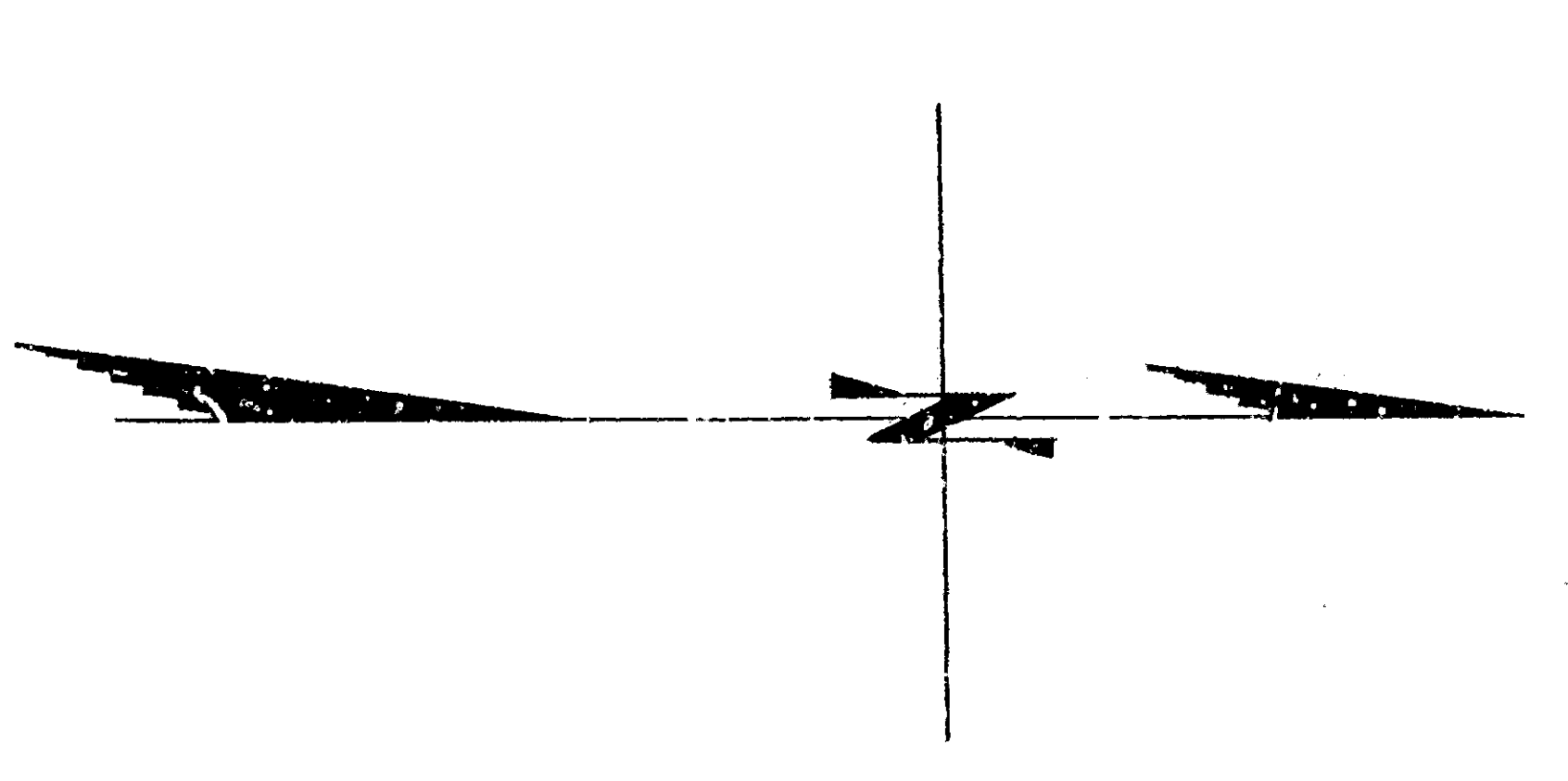


PLAN  
Scale: 1" = 40'

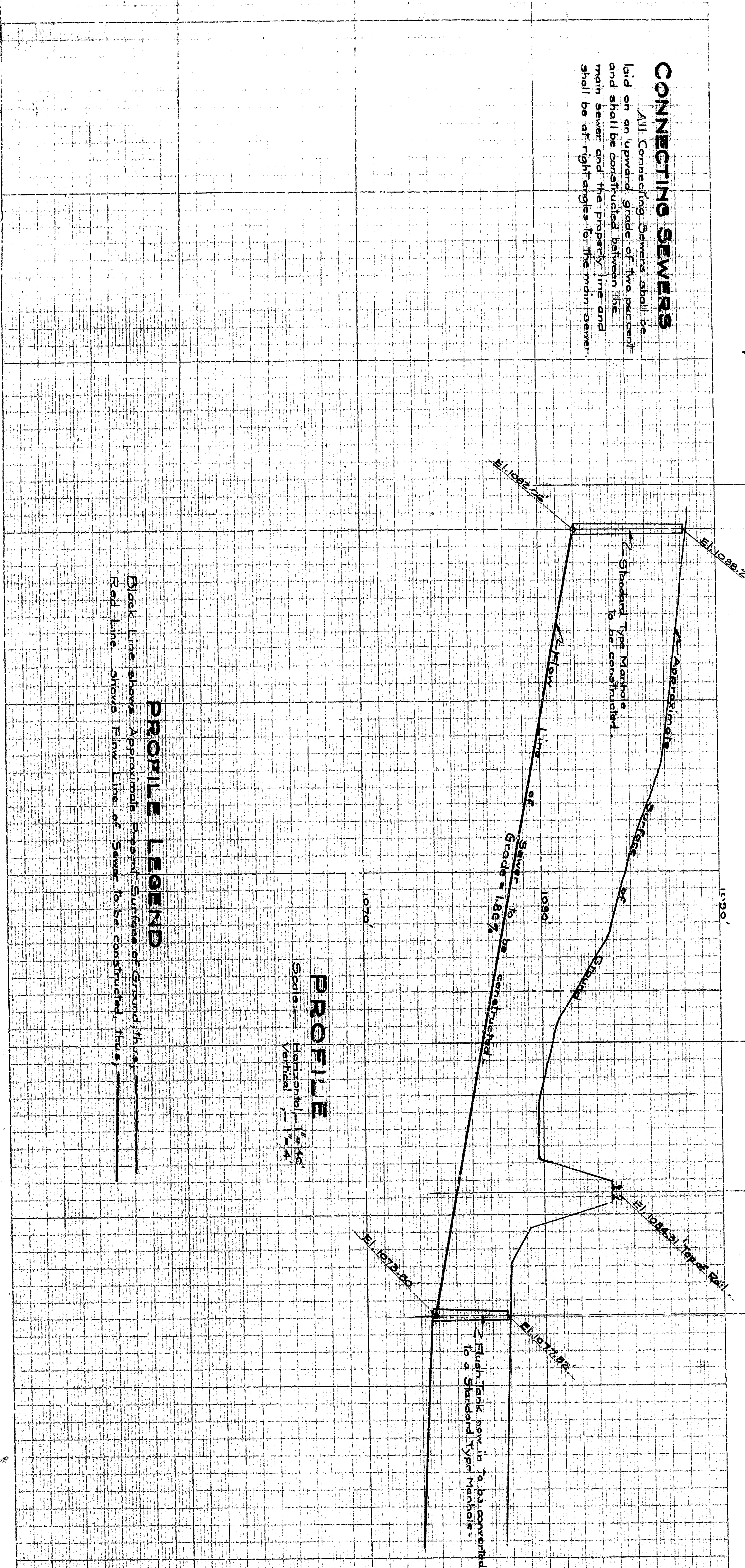


**DATUM**  
All Elevations shown in Red Ink are in Feet and are above a Plane which is 1045.28 Ft. below the City Bench Mark as established by Ordinance No 303, City of San Bernardino.

**TITLE TO STREET**  
King Street—Dedicated by Map of Insurance Loan and Land Company's Subdivision. Recorded in Book 16, Page 37—April 5, 1906.

**GRADE**  
Grade of King Street established by Ordinance No 1014, January 7, 1924.

**CONNECTING SEWERS**  
All Connecting Sewers shown shall be laid at right angles to the main sewer and shall be constructed between the main sewer and the property line and shall be at right angles to the main sewer.



PROFILE  
Scale: 1" = 40'

**PROFILE LEGEND**  
Black line shows approximate position of ground surface.  
Red line shows flow line of sewer to be constructed, thus:

APPROXIMATE  
**DETAIL OF SEWER  
TO BE CONSTRUCTED  
AS FOLLOWS**


No. Lin. Ft. of 8" Vitrified Pipe Sewer	1450.00
No. Lin. Ft. of 4" Vitrified Pipe Connecting Sewer	360
No. Standard Type Manholes	1
No. Flush Tanks now in to be converted to a Standard Type Manhole	1
No. 6"x4" Wyes with 4" Connecting Sewer	1
	112

**LEGEND**

4" or 6" in. means inch or inches of ft. means foot or feet.
El. means Elevation.
4" means 4" Connecting Sewer.
8" means 8" Street.
No. means number.
Lin. means lined.
Flush Tank now in to be converted to Standard Type Manhole
shown thus:
Standard Type Manhole to be constructed, shown thus:
8" Vitrified Pipe Sewer to be constructed, shown thus:
4" Vitrified Pipe Sewer to be constructed, shown thus:
6" Wyes with 4" Connecting Sewer to be installed, shown thus:

SHEET No. 1  
PLAN No. 1065  
FOR  
**KING STREET SEWER**  
BETWEEN  
A POINT 186.08' EAST OF E. OF CALIFORNIA STREET AND A MANHOLE TO BE CONSTRUCTED 301.2' WEST OF E. OF CALIFORNIA STREET.  
CITY OF SAN BERNARDINO  
CALIFORNIA

FEBRUARY - 1931  
A. H. LOWE  
CITY ENGINEER



Plan adopted March 21, 1931.

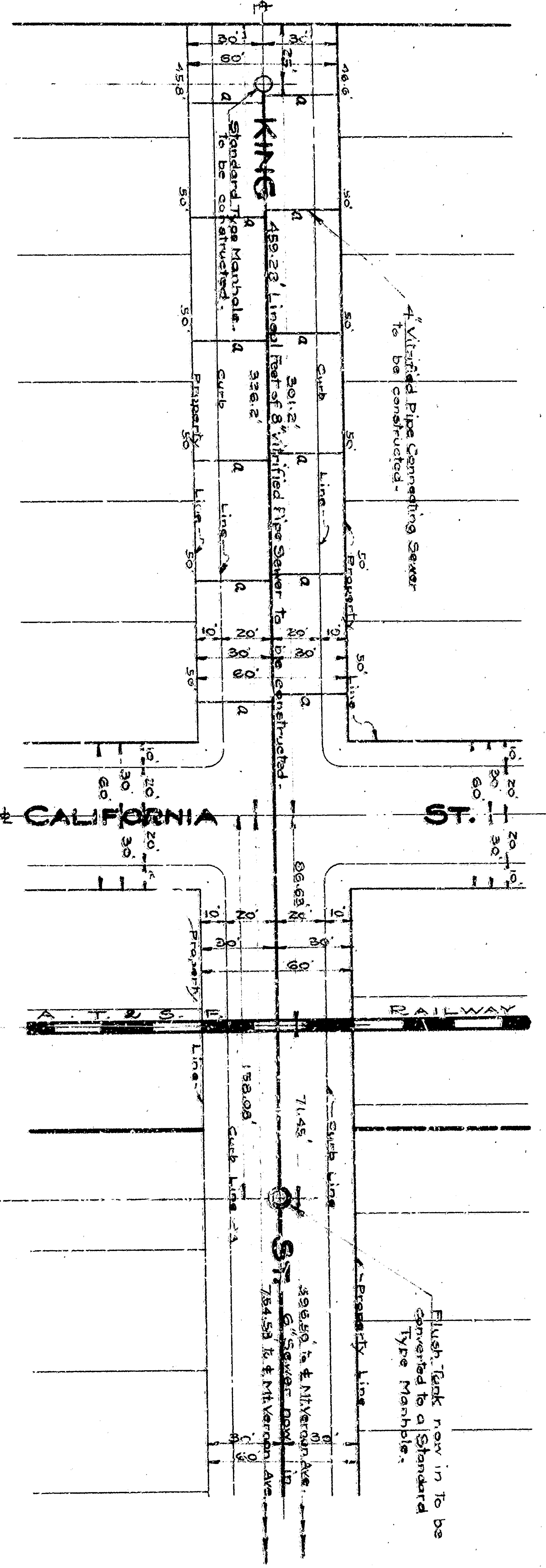
U. S. A. MAP OF SAN BERNARDINO COUNTY, CALIFORNIA, 1906.

U. S. A. MAP OF SAN BERNARDINO COUNTY, CALIFORNIA, 1906.

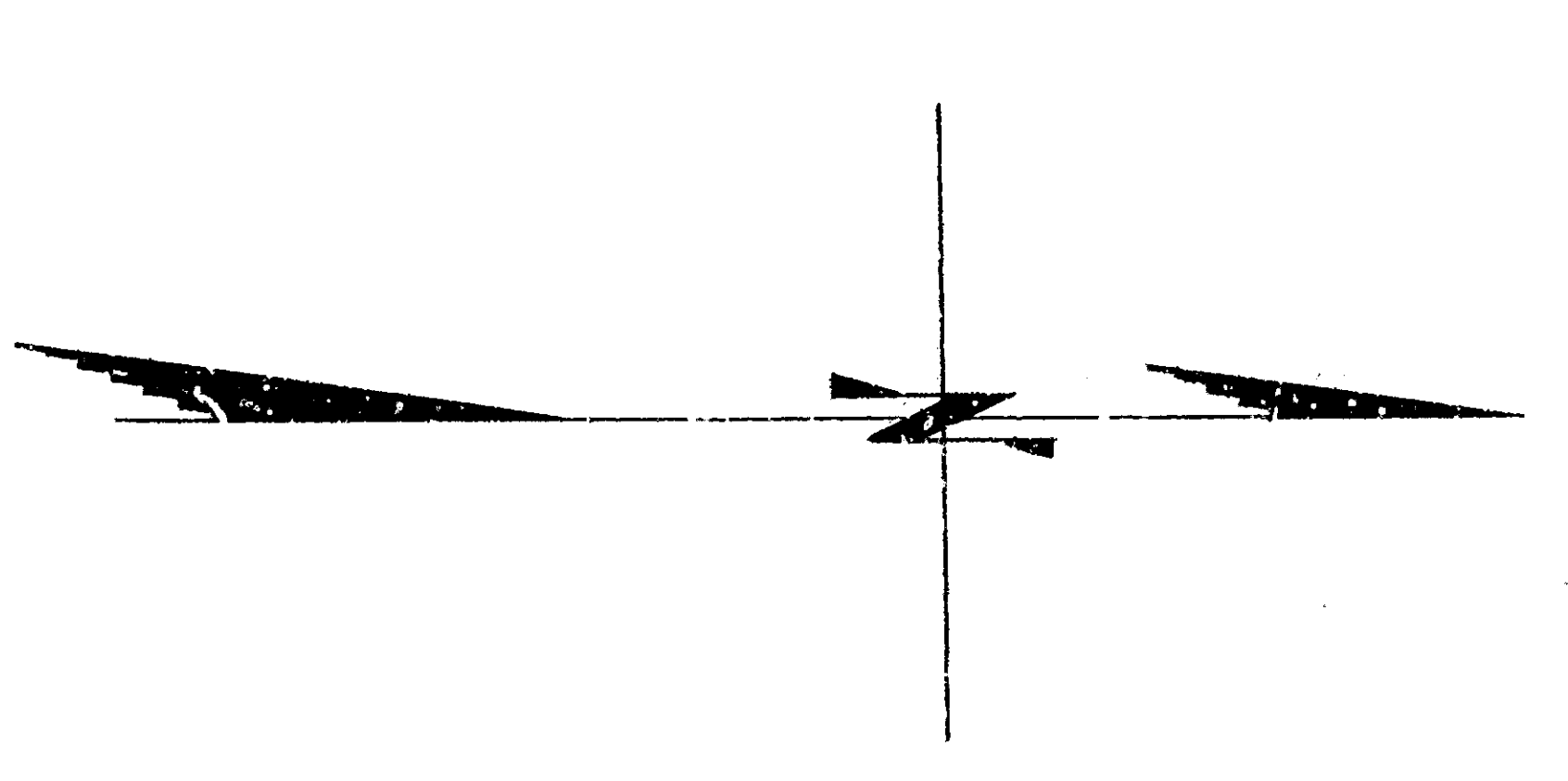
U. S. A. MAP OF SAN BERNARDINO COUNTY, CALIFORNIA, 1906.

U. S. A. MAP OF SAN BERNARDINO COUNTY, CALIFORNIA, 1906.

KING ST. SEWER (California St. West)



PLAN  
Scale: 1" = 40'

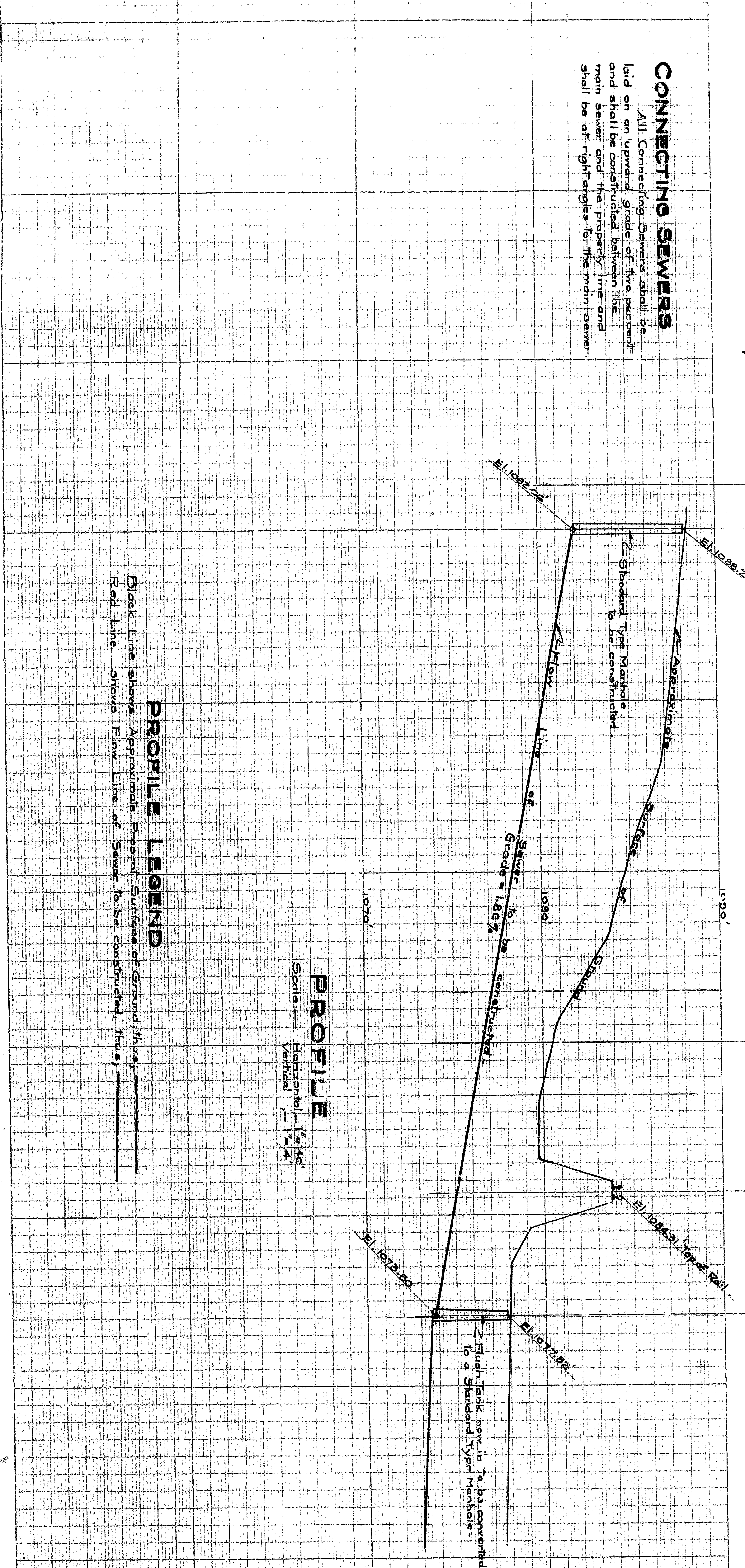


**DATUM**  
All Elevations shown in Red Ink are in Feet and are above a Plane which is 1045.28 Ft. below the City Bench Mark as established by Ordinance No 303, City of San Bernardino.

**TITLE TO STREET**  
King Street—Dedicated by Map of Insurance Loan and Land Company's Subdivision. Recorded in Book 16, Page 37—April 5, 1906.

**GRADE**  
Grade of King Street established by Ordinance No 1014, January 7, 1924.

**CONNECTING SEWERS**  
All Connecting Sewers shown shall be laid at right angles to the main sewer and shall be constructed between the main sewer and the property line and shall be at right angles to the main sewer.



PROFILE  
Scale: Horizontal 1" = 40', Vertical 1" = 4'

**PROFILE LEGEND**  
Black line shows approximate position of ground surface.  
Red line shows flow line of sewer to be constructed, thus:

APPROXIMATE  
**DETAIL OF SEWER  
TO BE CONSTRUCTED  
AS FOLLOWS**


No. Lin. Ft. of 8" Vitrified Pipe Sewer	1450.00
No. Lin. Ft. of 4" Vitrified Pipe Connecting Sewer	360
No. Standard Type Manholes	1
No. Flush Tanks now in to be converted to a Standard Type Manhole	1
No. 6"x4" Wyes with 4" Connecting Sewer	1
	112

**LEGEND**

4" or 6" in. means inch or inches of ft. means foot or feet.	
El. means Elevation.	
4" means 4" Connecting Sewer.	
8" means 8" Street.	
No. means number.	
Lin. means lined.	
Flush Tank now in to be converted to Standard Type Manhole	
Standard Type Manhole to be constructed	
8" Vitrified Pipe Sewer to be constructed, shown thus	
4" Vitrified Pipe Sewer to be constructed, shown thus	
6" Wyes with 4" Connecting Sewer to be installed, shown thus	

SHEET No. 1  
PLAN No. 1065  
FOR  
**KING STREET SEWER**  
BETWEEN  
A POINT 186.08' EAST OF E. OF CALIFORNIA STREET AND A MANHOLE TO BE CONSTRUCTED 301.2' WEST OF E. OF CALIFORNIA STREET.  
CITY OF SAN BERNARDINO  
CALIFORNIA

FEBRUARY - 1931  
A. H. LOWE  
CITY ENGINEER



Plan adopted March 21, 1931

U. S. A. MAP OF THE SAN BERNARDINO COUNTY, CALIFORNIA, SHOWING THE CITY OF SAN BERNARDINO AND THE SAN BERNARDINO RAILROAD.

U. S. A. MAP OF THE SAN BERNARDINO COUNTY, CALIFORNIA, SHOWING THE CITY OF SAN BERNARDINO AND THE SAN BERNARDINO RAILROAD.

U. S. A. MAP OF THE SAN BERNARDINO COUNTY, CALIFORNIA, SHOWING THE CITY OF SAN BERNARDINO AND THE SAN BERNARDINO RAILROAD.

U. S. A. MAP OF THE SAN BERNARDINO COUNTY, CALIFORNIA, SHOWING THE CITY OF SAN BERNARDINO AND THE SAN BERNARDINO RAILROAD.

KING ST. SEWER (California St. West)